



# Connah's Quay Low Carbon Power

## Crown Land Plans

Planning Inspectorate Reference: EN010166

Document Reference: EN010166/APP/2.3

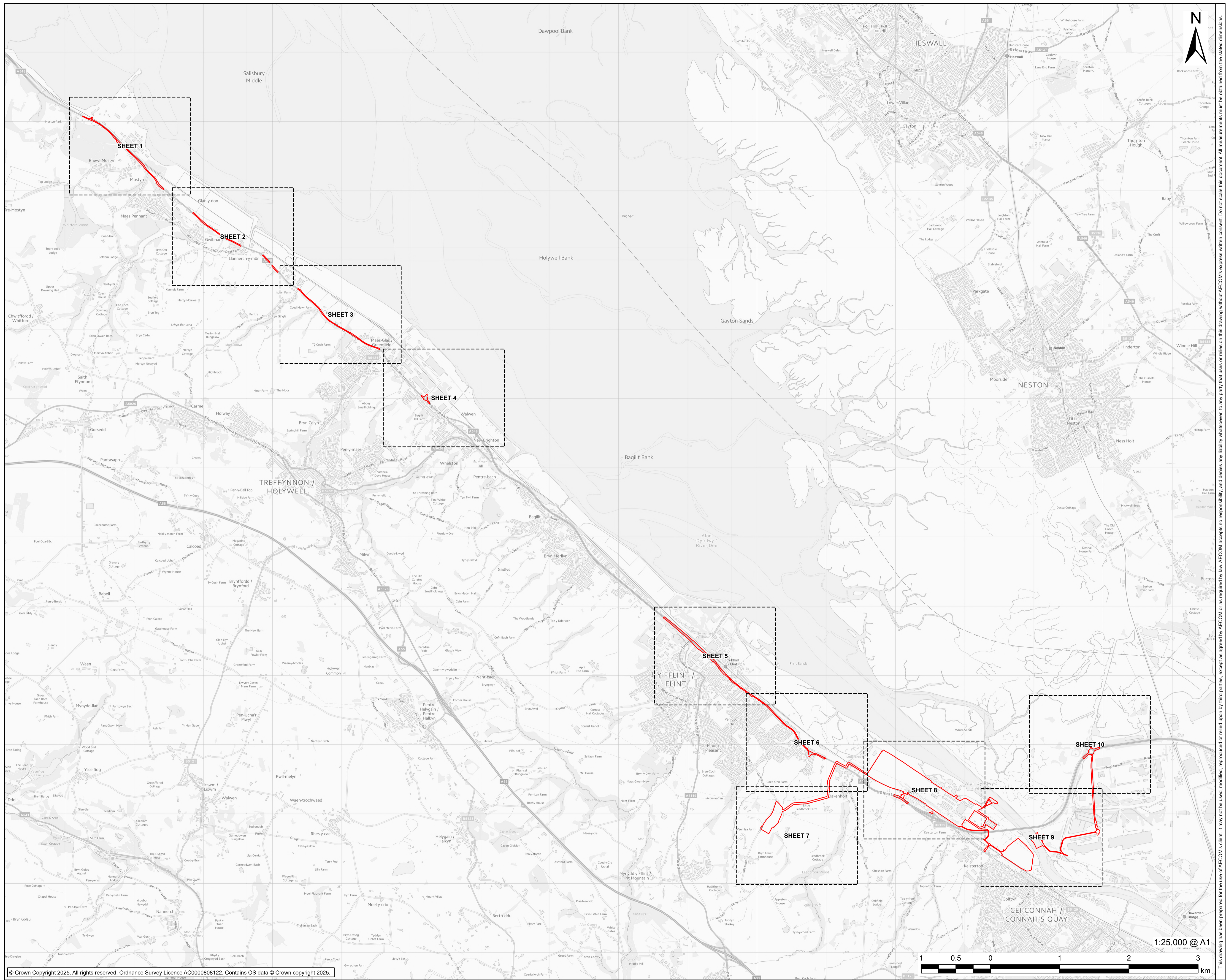
Planning Act 2008 (as amended)

Infrastructure Planning (Applications: Prescribed Forms and Procedure) Regulations

2009 - Regulation 5(2)(n)

Revision 01

March 2026



**PROJECT**  
**Connah's Quay Low Carbon Power**

**CONSULTANT**  
 AECOM Limited  
 The Colmore Building  
 Colmore Circus, Queensway  
 Birmingham, B4 6AT  
 www.aecom.com

- GENERAL NOTES**
- ALL DIMENSIONS IN METERS UNLESS STATED OTHERWISE.
  - DO NOT SCALE FROM THIS DRAWING USE ONLY PRINTED DIMENSIONS.
  - THESE CROWN LAND PLANS SHOULD BE READ IN CONJUNCTION WITH OTHER PLANS AND DOCUMENTS IN APPLICATION FOR DEVELOPMENT CONSENT, IN PARTICULAR THE BOOK OF REFERENCE (EN010166/APP/4.1), STATEMENT OF REASONS (EN010166/APP/4.3) AND THE DRAFT DEVELOPMENT CONSENT ORDER (EN010166/APP/3.1).
  - THESE PLANS SHOULD BE READ IN CONJUNCTION WITH ARTICLE 43 AND SCHEDULES 9 AND 11 OF THE DEVELOPMENT CONSENT ORDER.

**LEGEND**

- Order limits
- Sheet Extent

**ISSUE / REVISION**

NO	DATE	DESCRIPTION
01	23/02/2026	Deadline 3
00	17/07/2025	DCO Submission

**ISSUE PURPOSE**  
 DCO Application

**DATE**  
 March 2026

**PROJECT NUMBER**  
 60768754

**LEGISLATION REFERENCE**  
 APFP Regulations 5(2)(n)  
**SHEET TITLE**  
 Crown Land Plans  
 Key Plan

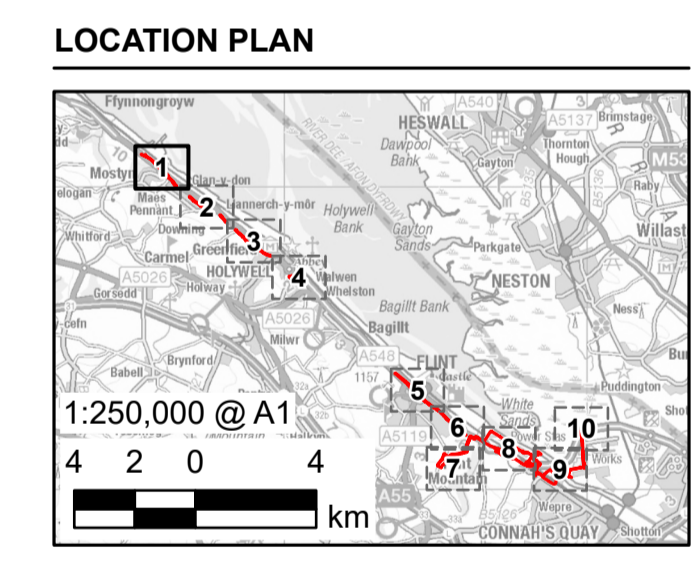
**DOCUMENT REFERENCE NUMBER**  
 EN010166/APP/2.3

This drawing has been prepared for the use of AECOM's client. It may not be used, modified, reproduced or relied upon by third parties, except as agreed by AECOM or as required by law. AECOM accepts no responsibility, and denies any liability whatsoever, to any party that uses or relies on this drawing without AECOM's express written consent. Do not scale this document. All measurements must be obtained from the stated dimensions.



- GENERAL NOTES**
1. ALL DIMENSIONS IN METERS UNLESS STATED OTHERWISE.
  2. DO NOT SCALE FROM THIS DRAWING USE ONLY PRINTED DIMENSIONS.
  3. THESE CROWN LAND PLANS SHOULD BE READ IN CONJUNCTION WITH OTHER PLANS AND DOCUMENTS IN APPLICATION FOR DEVELOPMENT CONSENT, IN PARTICULAR THE BOOK OF REFERENCE (EN010166/APP/4.1), STATEMENT OF REASONS (EN010166/APP/4.3) AND THE DRAFT DEVELOPMENT CONSENT ORDER (EN010166/APP/3.1).
  4. THESE PLANS SHOULD BE READ IN CONJUNCTION WITH ARTICLE 43 AND SCHEDULES 9 AND 11 OF THE DEVELOPMENT CONSENT ORDER.

- LEGEND**
- Order limits
  - Order Land - Temporary use of land and in relation to which it is proposed to extinguish temporarily easements, servitudes and other private rights



**ISSUE / REVISION**

ISSUE / REVISION	DATE	DESCRIPTION
01	23/02/2026	Deadline 3
00	17/07/2025	DCO Submission

**ISSUE PURPOSE**  
 DCO Application

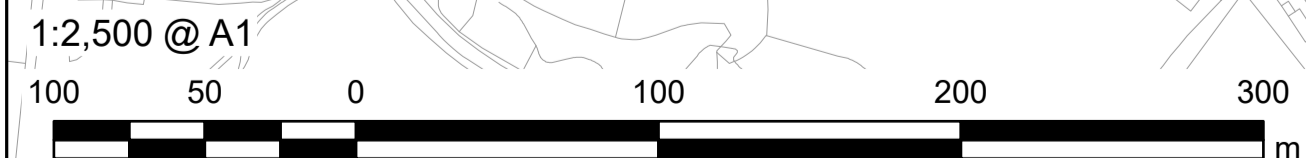
**DATE**  
 March 2026

**PROJECT NUMBER**  
 60768754

**LEGISLATION REFERENCE**  
 APFP Regulations 5(2)(n)

**SHEET TITLE**  
 Crown Land Plans  
 Sheet 1 of 10

**DOCUMENT REFERENCE NUMBER**  
 EN010166/APP/2.3



© Crown copyright and database rights 2025 Ordnance Survey AC0000808122.  
 © Crown copyright material is reproduced with the permission of Land Registry under delegated authority from the Controller of HMSO. This material was last updated in 2025 and may not be copied, distributed, sold or published without the formal permission of Land Registry. Only an official copy of a title plan or register obtained from the Land Registry may be used for legal or other official purposes.  
 Contains OS data © Crown copyright 2025.

SHEET 2  
 SHEET 1

This drawing has been prepared for the use of AECOM's client. It may not be used, modified, reproduced or relied upon by third parties, except as agreed by AECOM or as required by law. AECOM accepts no responsibility, and denies any liability whatsoever, to any party that uses or relies on this drawing without AECOM's express written consent. Do not scale this document. All measurements must be obtained from the stated dimensions.

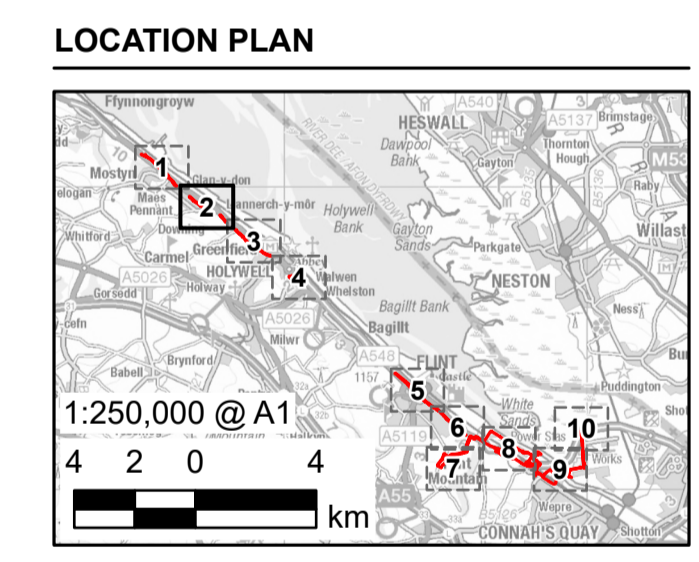


**PROJECT**  
**Connah's Quay Low Carbon Power**

**CONSULTANT**  
 AECOM Limited  
 The Colmore Building  
 Colmore Circus, Queensway  
 Birmingham, B4 6AT  
 www.aecom.com

- GENERAL NOTES**
1. ALL DIMENSIONS IN METERS UNLESS STATED OTHERWISE.
  2. DO NOT SCALE FROM THIS DRAWING USE ONLY PRINTED DIMENSIONS.
  3. THESE CROWN LAND PLANS SHOULD BE READ IN CONJUNCTION WITH OTHER PLANS AND DOCUMENTS IN APPLICATION FOR DEVELOPMENT CONSENT, IN PARTICULAR THE BOOK OF REFERENCE (EN010166/APP/4.1), STATEMENT OF REASONS (EN010166/APP/4.3) AND THE DRAFT DEVELOPMENT CONSENT ORDER (EN010166/APP/3.1).
  4. THESE PLANS SHOULD BE READ IN CONJUNCTION WITH ARTICLE 43 AND SCHEDULES 9 AND 11 OF THE DEVELOPMENT CONSENT ORDER.

- LEGEND**
- Order limits
  - Order Land - Temporary use of land and in relation to which it is proposed to extinguish temporarily easements, servitudes and other private rights



**ISSUE / REVISION**

NO	DATE	DESCRIPTION
01	23/02/2026	Deadline 3
00	17/07/2025	DCO Submission

**ISSUE PURPOSE**  
 DCO Application

**DATE**  
 March 2026

**PROJECT NUMBER**  
 60768754

**LEGISLATION REFERENCE**  
 APFP Regulations 5(2)(n)

**SHEET TITLE**  
 Crown Land Plans  
 Sheet 2 of 10

**DOCUMENT REFERENCE NUMBER**  
 EN010166/APP/2.3

© Crown copyright and database rights 2025 Ordnance Survey AC0000808122.  
 © Crown copyright material is reproduced with the permission of Land Registry under delegated authority from the Controller of HMSO. This material was last updated in 2025 and may not be copied, distributed, sold or published without the formal permission of Land Registry. Only an official copy of a title plan or register obtained from the Land Registry may be used for legal or other official purposes.  
 Contains OS data © Crown copyright 2025.

This drawing has been prepared for the use of AECOM's client. It may not be used, modified, reproduced or relied upon by third parties, except as agreed by AECOM or as required by law. AECOM accepts no responsibility, and denies any liability whatsoever, to any party that uses or relies on this drawing without AECOM's express written consent. Do not scale this document. All measurements must be obtained from the stated dimensions.

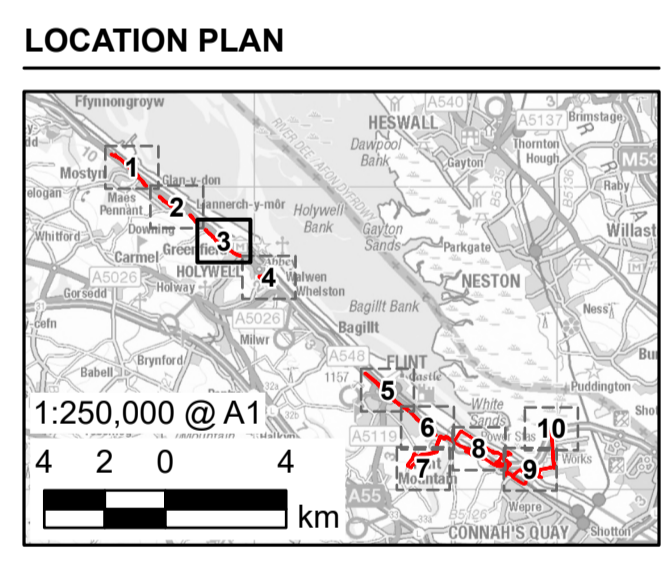


**PROJECT**  
**Connah's Quay Low Carbon Power**

**CONSULTANT**  
 AECOM Limited  
 The Colmore Building  
 Colmore Circus, Queensway  
 Birmingham, B4 6AT  
 www.aecom.com

- GENERAL NOTES**
1. ALL DIMENSIONS IN METERS UNLESS STATED OTHERWISE.
  2. DO NOT SCALE FROM THIS DRAWING USE ONLY PRINTED DIMENSIONS.
  3. THESE CROWN LAND PLANS SHOULD BE READ IN CONJUNCTION WITH OTHER PLANS AND DOCUMENTS IN APPLICATION FOR DEVELOPMENT CONSENT, IN PARTICULAR THE BOOK OF REFERENCE (EN010166/APP/4.1), STATEMENT OF REASONS (EN010166/APP/4.3) AND THE DRAFT DEVELOPMENT CONSENT ORDER (EN010166/APP/3.1).
  4. THESE PLANS SHOULD BE READ IN CONJUNCTION WITH ARTICLE 43 AND SCHEDULES 9 AND 11 OF THE DEVELOPMENT CONSENT ORDER.

- LEGEND**
- Order limits
  - Order Land - Temporary use of land and in relation to which it is proposed to extinguish temporarily easements, servitudes and other private rights



**ISSUE / REVISION**

NO	DATE	DESCRIPTION
01	23/02/2026	Deadline 3
00	17/07/2025	DCO Submission

**ISSUE PURPOSE**  
 DCO Application

**DATE**  
 March 2026

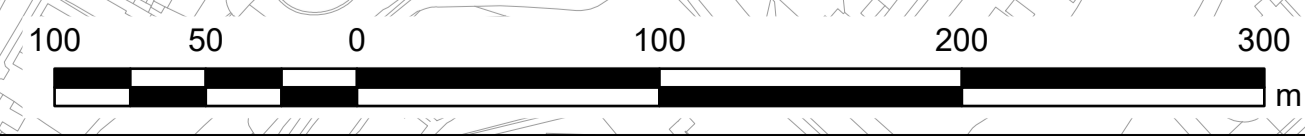
**PROJECT NUMBER**  
 60768754

**LEGISLATION REFERENCE**  
 APFP Regulations 5(2)(n)

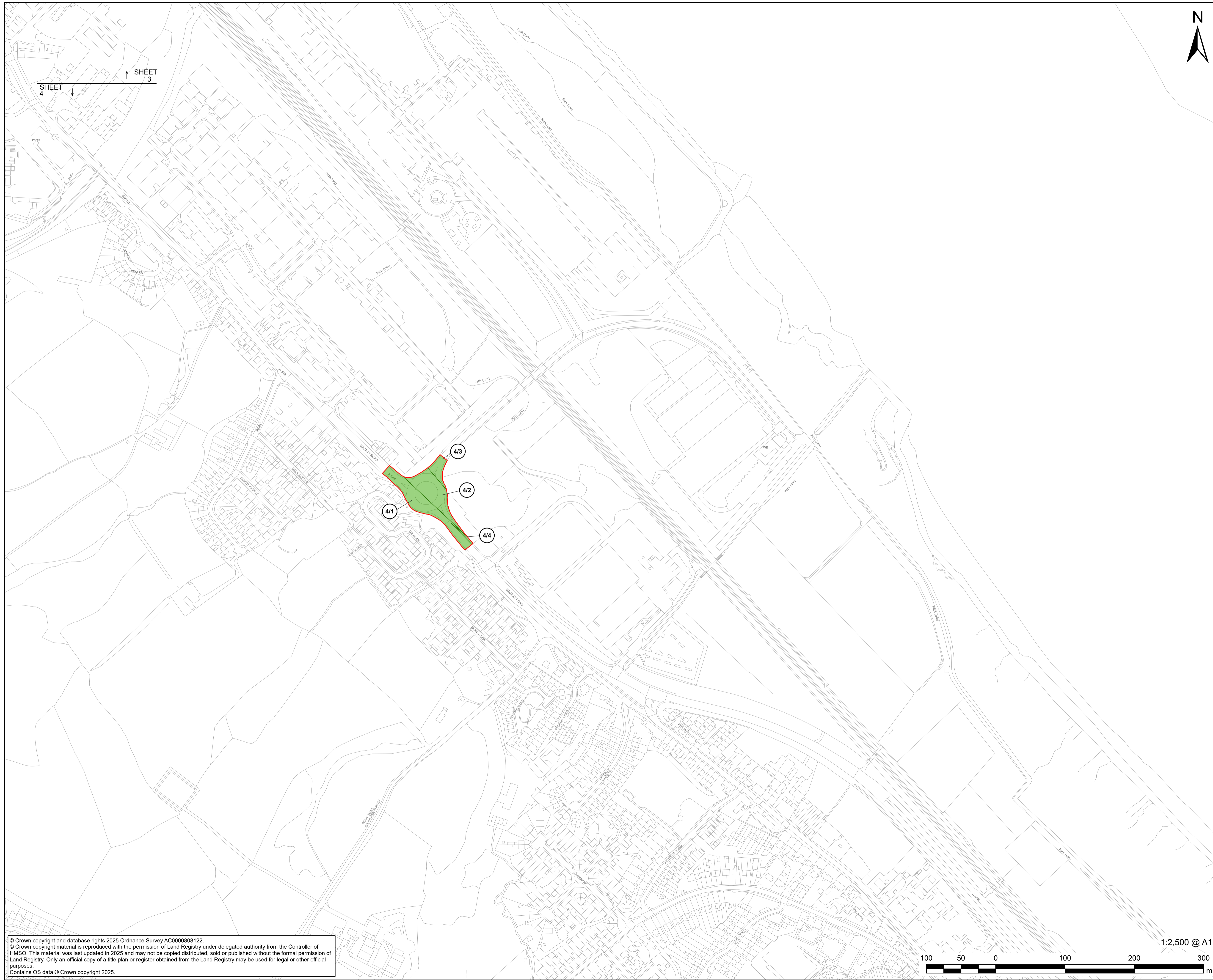
**SHEET TITLE**  
 Crown Land Plans  
 Sheet 3 of 10

**DOCUMENT REFERENCE NUMBER**  
 EN010166/APP/2.3

© Crown copyright and database rights 2025 Ordnance Survey AC0000808122.  
 © Crown copyright material is reproduced with the permission of Land Registry under delegated authority from the Controller of HMSO. This material was last updated in 2025 and may not be copied, distributed, sold or published without the formal permission of Land Registry. Only an official copy of a title plan or register obtained from the Land Registry may be used for legal or other official purposes.  
 Contains OS data © Crown copyright 2025.



This drawing has been prepared for the use of AECOM's client. It may not be used, modified, reproduced or relied upon by third parties, except as agreed by AECOM or as required by law. AECOM accepts no responsibility, and denies any liability whatsoever, to any party that uses or relies on this drawing without AECOM's express written consent. Do not scale this document. All measurements must be obtained from the stated dimensions.



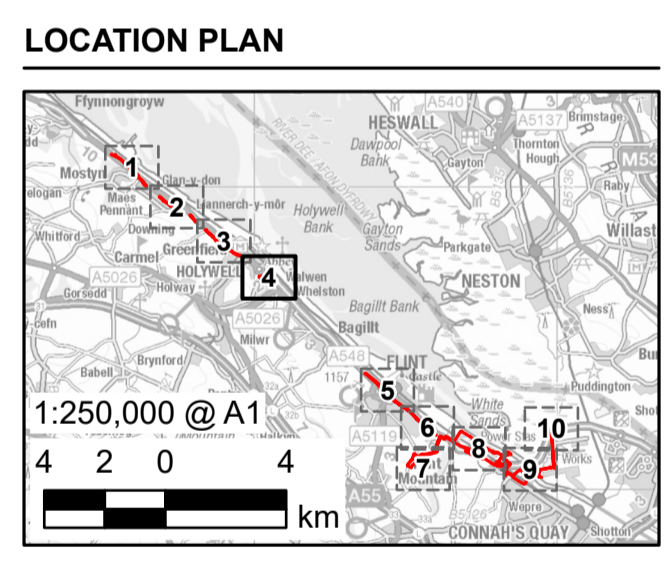
SHEET 4  
SHEET 3

**PROJECT**  
**Connah's Quay Low Carbon Power**

**CONSULTANT**  
AECOM Limited  
The Colmore Building  
Colmore Circus, Queensway  
Birmingham, B4 6AT  
www.aecom.com

- GENERAL NOTES**
- ALL DIMENSIONS IN METERS UNLESS STATED OTHERWISE.
  - DO NOT SCALE FROM THIS DRAWING USE ONLY PRINTED DIMENSIONS.
  - THESE CROWN LAND PLANS SHOULD BE READ IN CONJUNCTION WITH OTHER PLANS AND DOCUMENTS IN APPLICATION FOR DEVELOPMENT CONSENT, IN PARTICULAR THE BOOK OF REFERENCE (EN010166/APP/4.1), STATEMENT OF REASONS (EN010166/APP/4.3) AND THE DRAFT DEVELOPMENT CONSENT ORDER (EN010166/APP/3.1).
  - THESE PLANS SHOULD BE READ IN CONJUNCTION WITH ARTICLE 43 AND SCHEDULES 9 AND 11 OF THE DEVELOPMENT CONSENT ORDER.

- LEGEND**
- Order limits
  - Order Land - Temporary use of land and in relation to which it is proposed to extinguish temporarily easements, servitudes and other private rights



**ISSUE / REVISION**

NO	DATE	DESCRIPTION
01	23/02/2026	Deadline 3
00	17/07/2025	DCO Submission

**ISSUE PURPOSE**  
DCO Application

**DATE**  
March 2026

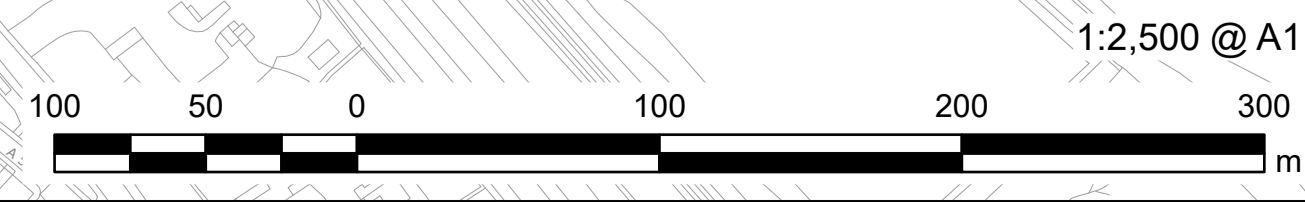
**PROJECT NUMBER**  
60768754

**LEGISLATION REFERENCE**  
APFP Regulations 5(2)(n)

**SHEET TITLE**  
Crown Land Plans  
Sheet 4 of 10

**DOCUMENT REFERENCE NUMBER**  
EN010166/APP/2.3

© Crown copyright and database rights 2025 Ordnance Survey AC0000808122.  
© Crown copyright material is reproduced with the permission of Land Registry under delegated authority from the Controller of HMSO. This material was last updated in 2025 and may not be copied, distributed, sold or published without the formal permission of Land Registry. Only an official copy of a title plan or register obtained from the Land Registry may be used for legal or other official purposes.  
Contains OS data © Crown copyright 2025.

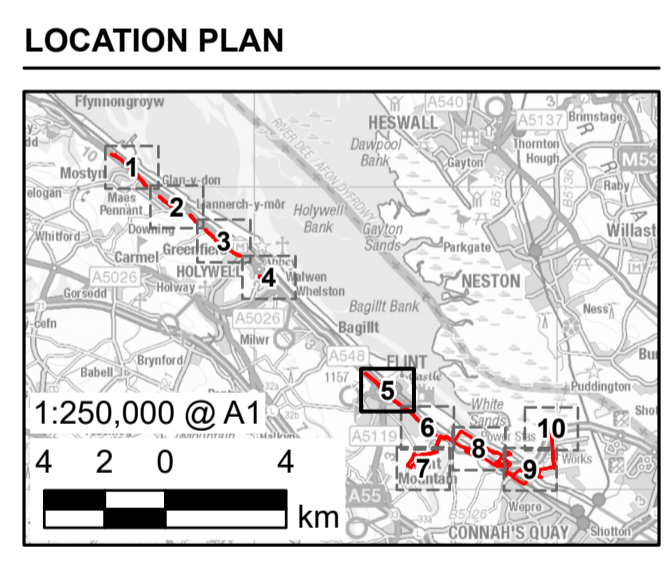


This drawing has been prepared for the use of AECOM's client. It may not be used, modified, reproduced or relied upon by third parties, except as agreed by AECOM or as required by law. AECOM accepts no responsibility, and denies any liability whatsoever, to any party that uses or relies on this drawing without AECOM's express written consent. Do not scale this document. All measurements must be obtained from the stated dimensions.



- GENERAL NOTES**
1. ALL DIMENSIONS IN METERS UNLESS STATED OTHERWISE.
  2. DO NOT SCALE FROM THIS DRAWING USE ONLY PRINTED DIMENSIONS.
  3. THESE CROWN LAND PLANS SHOULD BE READ IN CONJUNCTION WITH OTHER PLANS AND DOCUMENTS IN APPLICATION FOR DEVELOPMENT CONSENT, IN PARTICULAR THE BOOK OF REFERENCE (EN010166/APP/4.1), STATEMENT OF REASONS (EN010166/APP/4.3) AND THE DRAFT DEVELOPMENT CONSENT ORDER (EN010166/APP/3.1).
  4. THESE PLANS SHOULD BE READ IN CONJUNCTION WITH ARTICLE 43 AND SCHEDULES 9 AND 11 OF THE DEVELOPMENT CONSENT ORDER.

- LEGEND**
- Order limits
  - Order Land - Temporary use of land and in relation to which it is proposed to extinguish temporarily easements, servitudes and other private rights
  - Crown Land



**ISSUE / REVISION**

NO	DATE	DESCRIPTION
01	23/02/2026	Deadline 3
00	17/07/2025	DCO Submission

**ISSUE PURPOSE**  
 DCO Application

**DATE**  
 March 2026

**PROJECT NUMBER**  
 60768754

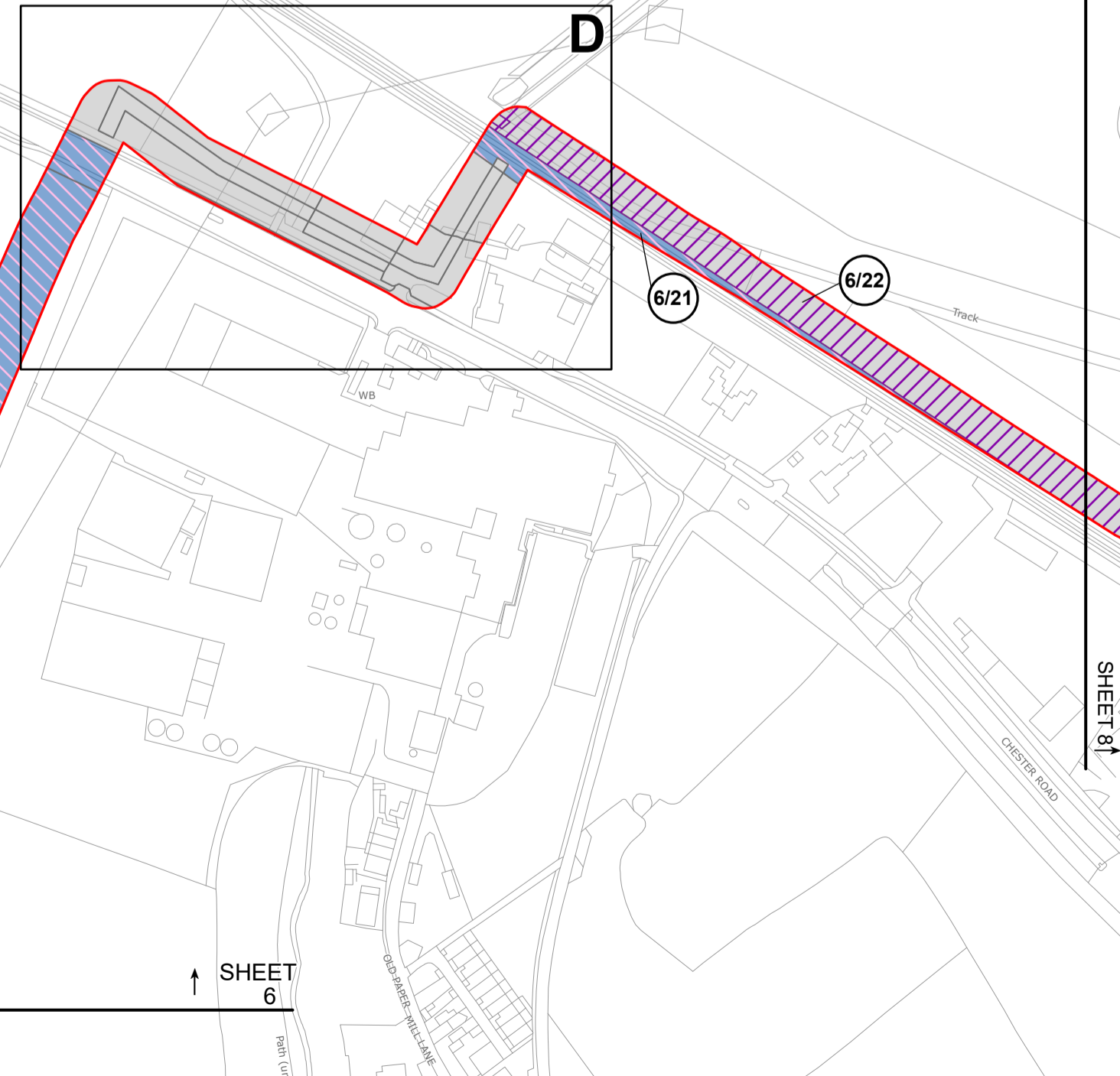
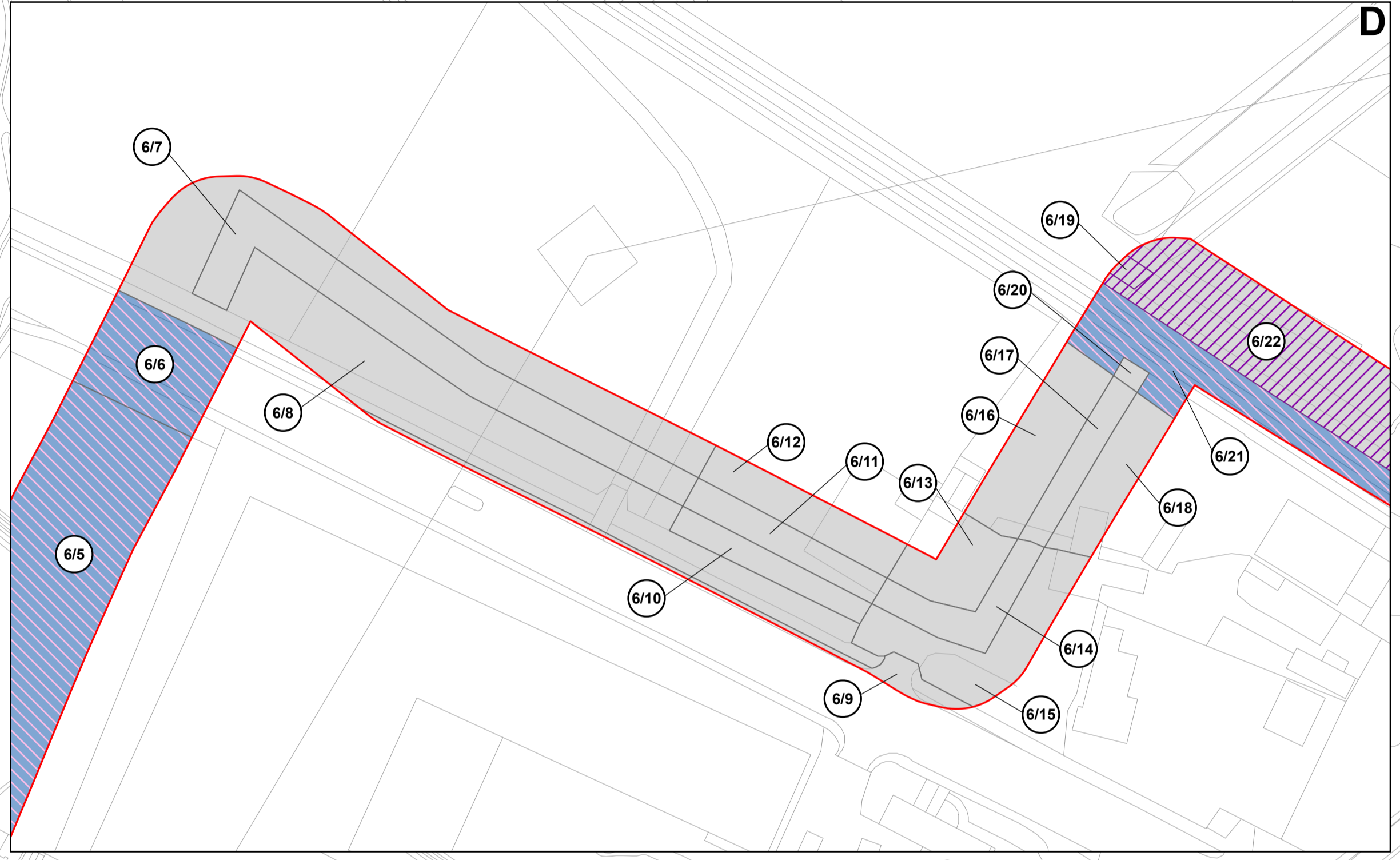
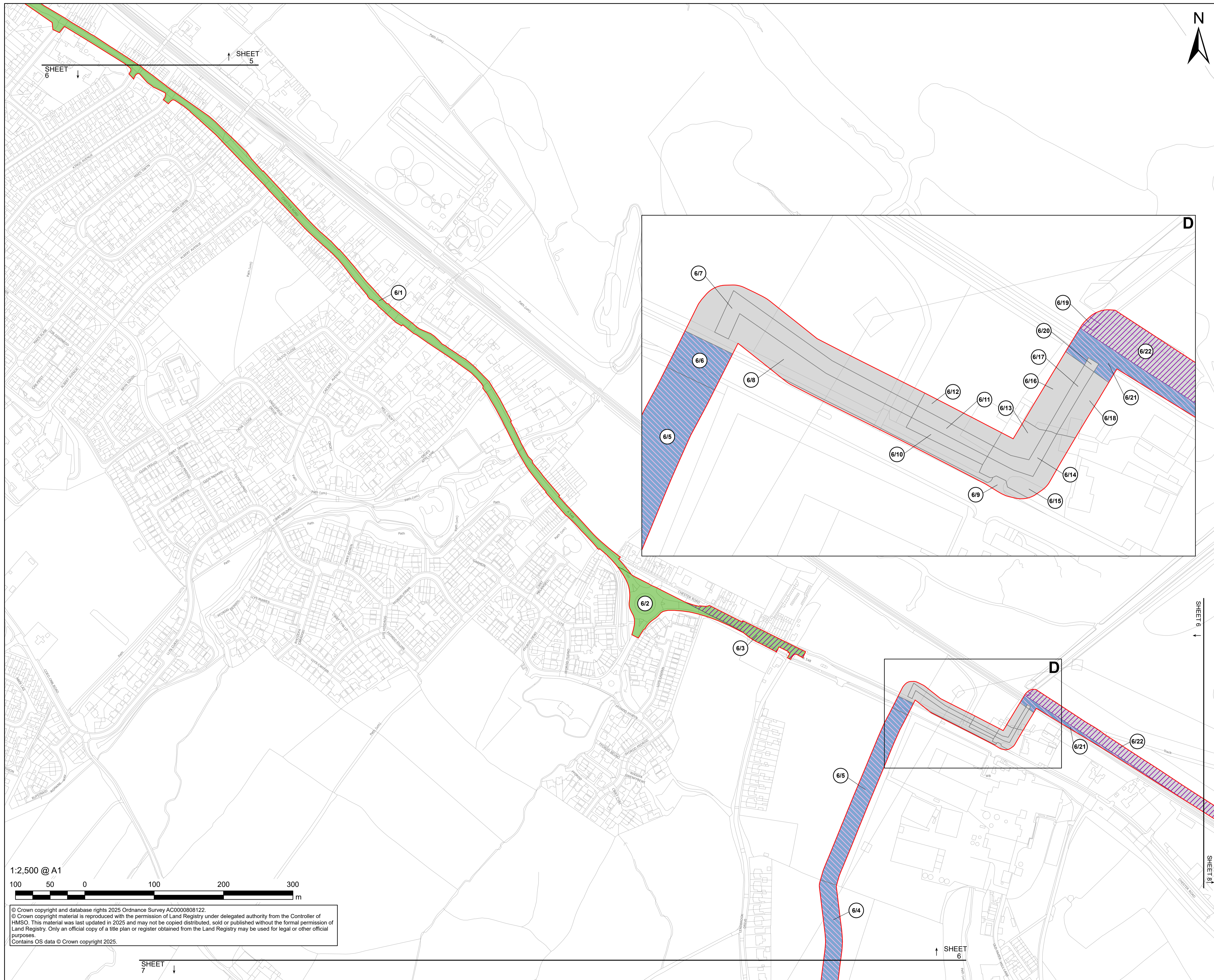
**LEGISLATION REFERENCE**  
 APFP Regulations 5(2)(n)

**SHEET TITLE**  
 Crown Land Plans  
 Sheet 5 of 10

**DOCUMENT REFERENCE NUMBER**  
 EN010166/APP/2.3

© Crown copyright and database rights 2025 Ordnance Survey AC0000808122.  
 © Crown copyright material is reproduced with the permission of Land Registry under delegated authority from the Controller of HMSO. This material was last updated in 2025 and may not be copied, distributed, sold or published without the formal permission of Land Registry. Only an official copy of a title plan or register obtained from the Land Registry may be used for legal or other official purposes.  
 Contains OS data © Crown copyright 2025.



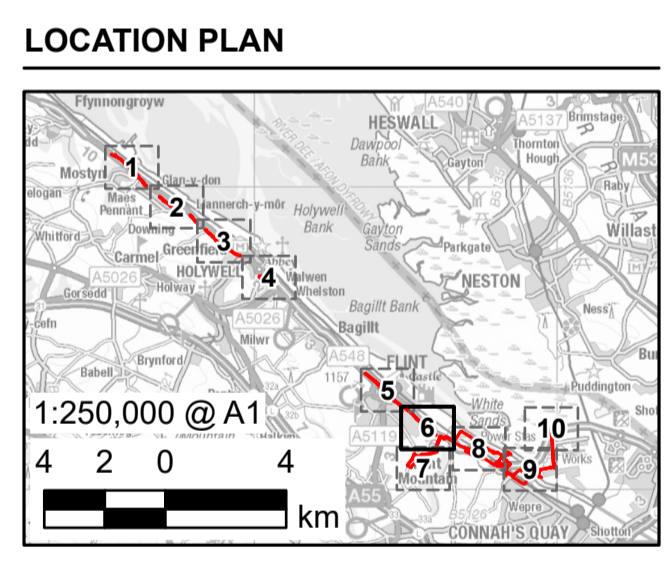


**PROJECT**  
**Connah's Quay Low Carbon Power**

**CONSULTANT**  
 AECOM Limited  
 The Colmore Building  
 Colmore Circus, Queensway  
 Birmingham, B4 6AT  
 www.aecom.com

- GENERAL NOTES**
1. ALL DIMENSIONS IN METERS UNLESS STATED OTHERWISE.
  2. DO NOT SCALE FROM THIS DRAWING USE ONLY PRINTED DIMENSIONS.
  3. THESE CROWN LAND PLANS SHOULD BE READ IN CONJUNCTION WITH OTHER PLANS AND DOCUMENTS IN APPLICATION FOR DEVELOPMENT CONSENT, IN PARTICULAR THE BOOK OF REFERENCE (EN010166/APP/4.1), STATEMENT OF REASONS (EN010166/APP/4.3) AND THE DRAFT DEVELOPMENT CONSENT ORDER (EN010166/APP/3.1).
  4. THESE PLANS SHOULD BE READ IN CONJUNCTION WITH ARTICLE 43 AND SCHEDULES 9 AND 11 OF THE DEVELOPMENT CONSENT ORDER.

- LEGEND**
- Order limits
  - Order Land - Freehold to be compulsorily acquired and in relation to which it is proposed to extinguish easements, servitudes and other private rights
  - Order Land - Permanent Acquisition of Subsurface
  - Order Land - Temporary use of land and in relation to which it is proposed to extinguish temporarily easements, servitudes and other private rights
  - No Acquisition
  - Crown Land



**ISSUE / REVISION**

I/R	DATE	DESCRIPTION
01	23/02/2026	Deadline 3
00	17/07/2025	DCO Submission

**ISSUE PURPOSE**  
 DCO Application

**DATE**  
 March 2026

**PROJECT NUMBER**  
 60768754

**LEGISLATION REFERENCE**  
 APFP Regulations 5(2)(n)

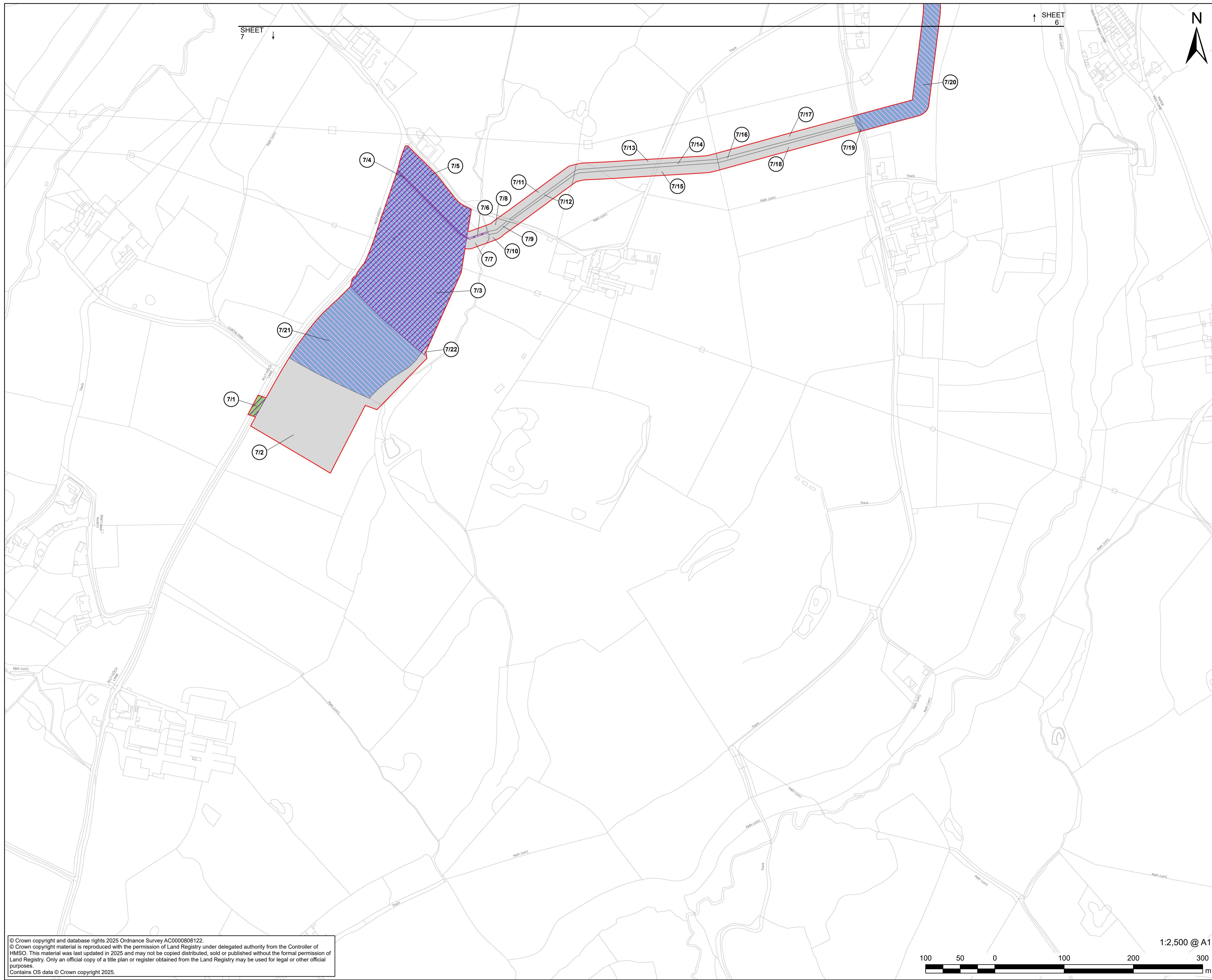
**SHEET TITLE**  
 Crown Land Plans  
 Sheet 6 of 10

**DOCUMENT REFERENCE NUMBER**  
 EN010166/APP/2.3

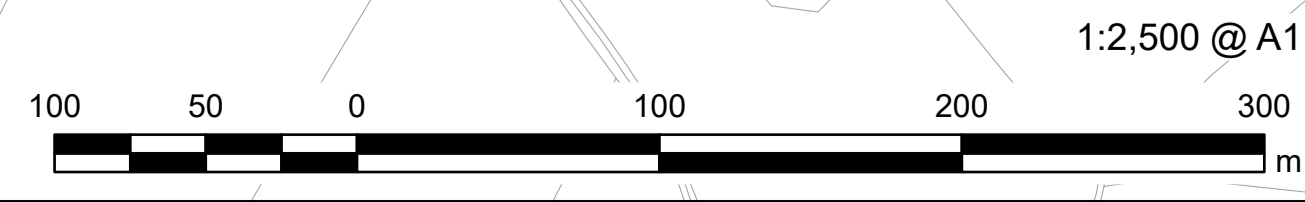
1:2,500 @ A1  
 100 50 0 100 200 300 m

© Crown copyright and database rights 2025 Ordnance Survey AC0000808122.  
 © Crown copyright material is reproduced with the permission of Land Registry under delegated authority from the Controller of HMSO. This material was last updated in 2025 and may not be copied, distributed, sold or published without the formal permission of Land Registry. Only an official copy of a title plan or register obtained from the Land Registry may be used for legal or other official purposes.  
 Contains OS data © Crown copyright 2025.

This drawing has been prepared for the use of AECOM's client. It may not be used, modified, reproduced or relied upon by third parties, except as agreed by AECOM or as required by law. AECOM accepts no responsibility, and denies any liability whatsoever, to any party that uses or relies on this drawing without AECOM's express written consent. Do not scale this document. All measurements must be obtained from the stated dimensions.



© Crown copyright and database rights 2025 Ordnance Survey AC0000808122.  
 © Crown copyright material is reproduced with the permission of Land Registry under delegated authority from the Controller of HMSO. This material was last updated in 2025 and may not be copied, distributed, sold or published without the formal permission of Land Registry. Only an official copy of a title plan or register obtained from the Land Registry may be used for legal or other official purposes.  
 Contains OS data © Crown copyright 2025.

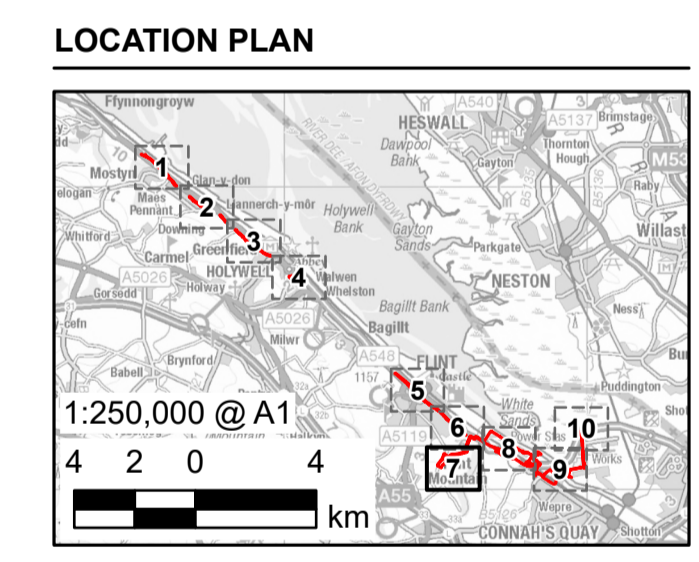


**PROJECT**  
 Connah's Quay Low Carbon Power

**CONSULTANT**  
 AECOM Limited  
 The Colmore Building  
 Colmore Circus, Queensway  
 Birmingham, B4 6AT  
 www.aecom.com

- GENERAL NOTES**
- ALL DIMENSIONS IN METERS UNLESS STATED OTHERWISE.
  - DO NOT SCALE FROM THIS DRAWING USE ONLY PRINTED DIMENSIONS.
  - THESE CROWN LAND PLANS SHOULD BE READ IN CONJUNCTION WITH OTHER PLANS AND DOCUMENTS IN APPLICATION FOR DEVELOPMENT CONSENT, IN PARTICULAR THE BOOK OF REFERENCE (EN10166/APP/4.1), STATEMENT OF REASONS (EN10166/APP/4.3) AND THE DRAFT DEVELOPMENT CONSENT ORDER (EN10166/APP/3.1).
  - THESE PLANS SHOULD BE READ IN CONJUNCTION WITH ARTICLE 43 AND SCHEDULES 9 AND 11 OF THE DEVELOPMENT CONSENT ORDER.

- LEGEND**
- Order limits
  - Order Land - Permanent Acquisition of Subsurface
  - Order Land - Temporary use of land and in relation to which it is proposed to extinguish temporarily easements, servitudes and other private rights
  - No Acquisition
  - Crown Land



**ISSUE / REVISION**

NO	DATE	DESCRIPTION
01	23/02/2026	Deadline 3
00	17/07/2025	DCO Submission

**ISSUE PURPOSE**  
 DCO Application

**DATE**  
 March 2026

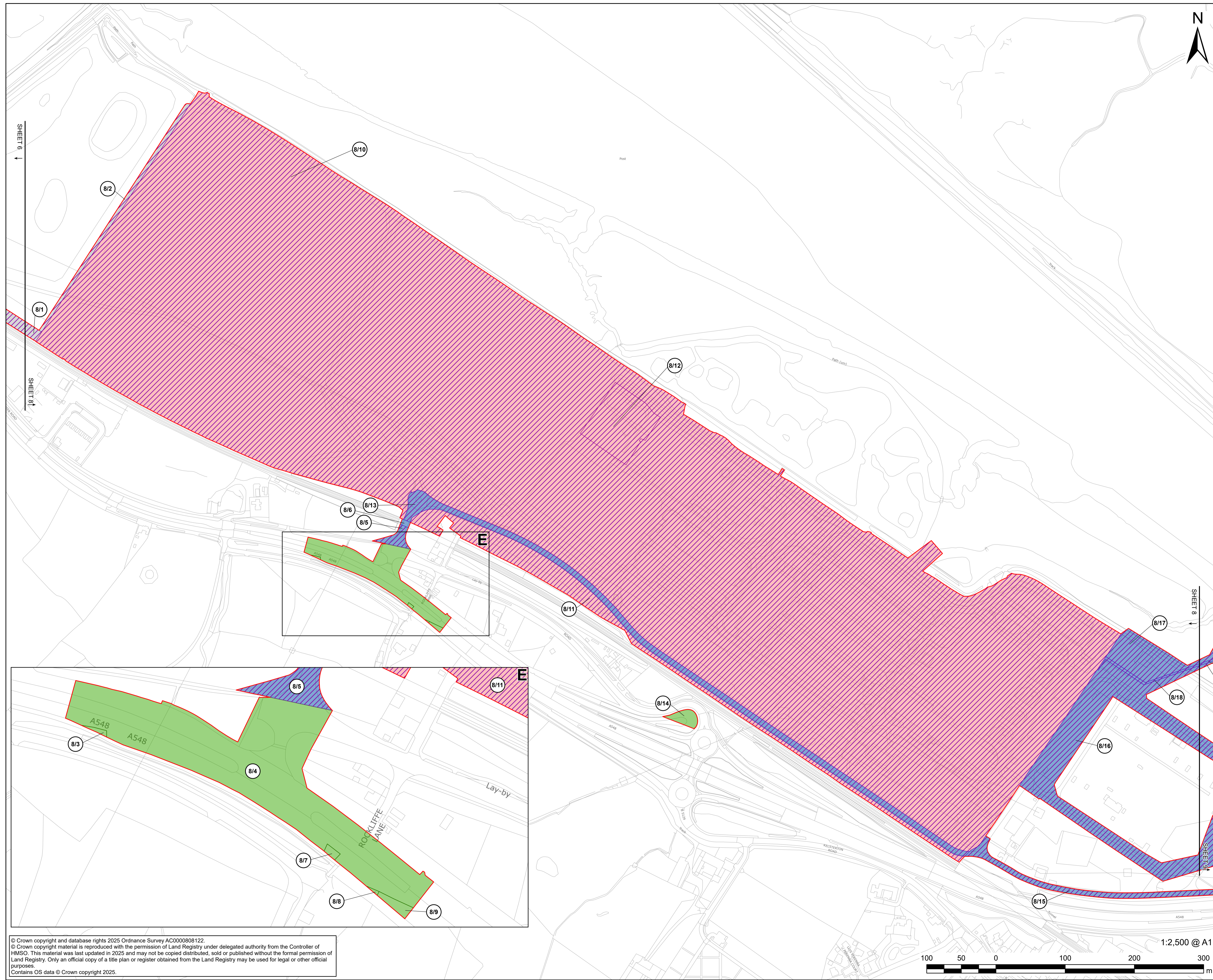
**PROJECT NUMBER**  
 60768754

**LEGISLATION REFERENCE**  
 APFP Regulations 5(2)(n)

**SHEET TITLE**  
 Crown Land Plans  
 Sheet 7 of 10

**DOCUMENT REFERENCE NUMBER**  
 EN10166/APP/2.3

This drawing has been prepared for the use of AECOM's client. It may not be used, modified, reproduced or relied upon by third parties, except as agreed by AECOM or as required by law. AECOM accepts no responsibility, and denies any liability whatsoever, to any party that uses or relies on this drawing without AECOM's express written consent. Do not scale this document. All measurements must be obtained from the stated dimensions.



© Crown copyright and database rights 2025 Ordnance Survey AC0000808122.  
 © Crown copyright material is reproduced with the permission of Land Registry under delegated authority from the Controller of HMSO. This material was last updated in 2025 and may not be copied distributed, sold or published without the formal permission of Land Registry. Only an official copy of a title plan or register obtained from the Land Registry may be used for legal or other official purposes.  
 Contains OS data © Crown copyright 2025.

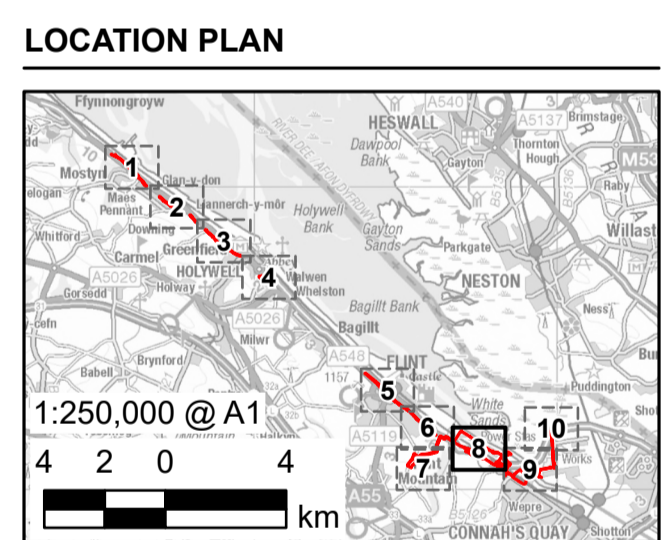


**PROJECT**  
**Connah's Quay Low Carbon Power**

**CONSULTANT**  
 AECOM Limited  
 The Colmore Building  
 Colmore Circus, Queensway  
 Birmingham, B4 6AT  
 www.aecom.com

- GENERAL NOTES**
1. ALL DIMENSIONS IN METERS UNLESS STATED OTHERWISE.
  2. DO NOT SCALE FROM THIS DRAWING USE ONLY PRINTED DIMENSIONS.
  3. THESE CROWN LAND PLANS SHOULD BE READ IN CONJUNCTION WITH OTHER PLANS AND DOCUMENTS IN APPLICATION FOR DEVELOPMENT CONSENT, IN PARTICULAR THE BOOK OF REFERENCE (EN010166/APP/4.1), STATEMENT OF REASONS (EN010166/APP/4.3) AND THE DRAFT DEVELOPMENT CONSENT ORDER (EN010166/APP/3.1).
  4. THESE PLANS SHOULD BE READ IN CONJUNCTION WITH ARTICLE 43 AND SCHEDULES 9 AND 11 OF THE DEVELOPMENT CONSENT ORDER.

- LEGEND**
- Order limits
  - Order Land - Freehold to be compulsorily acquired and in relation to which it is proposed to extinguish easements, servitudes and other private rights
  - Order Land - New Rights to be compulsorily acquired and in relation to which it is proposed to extinguish easements, servitudes and other private rights
  - Order Land - Permanent Acquisition of Subsurface
  - Order Land - Temporary use of land and in relation to which it is proposed to extinguish temporarily easements, servitudes and other private rights
  - No Acquisition
  - Crown Land



**ISSUE / REVISION**

NO	DATE	DESCRIPTION
01	23/02/2026	Deadline 3
00	17/07/2025	DCO Submission

**ISSUE PURPOSE**  
 DCO Application

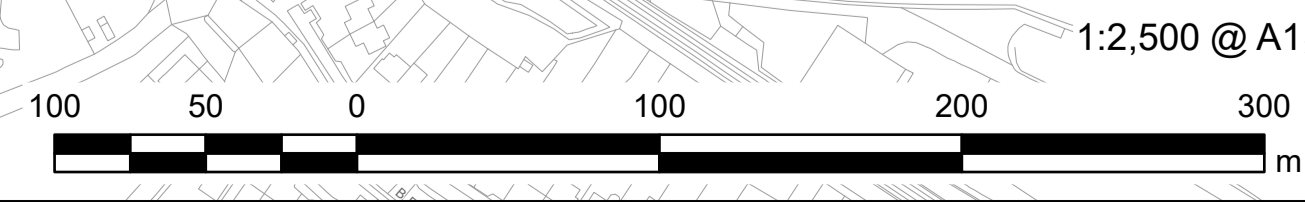
**DATE**  
 March 2026

**PROJECT NUMBER**  
 60768754

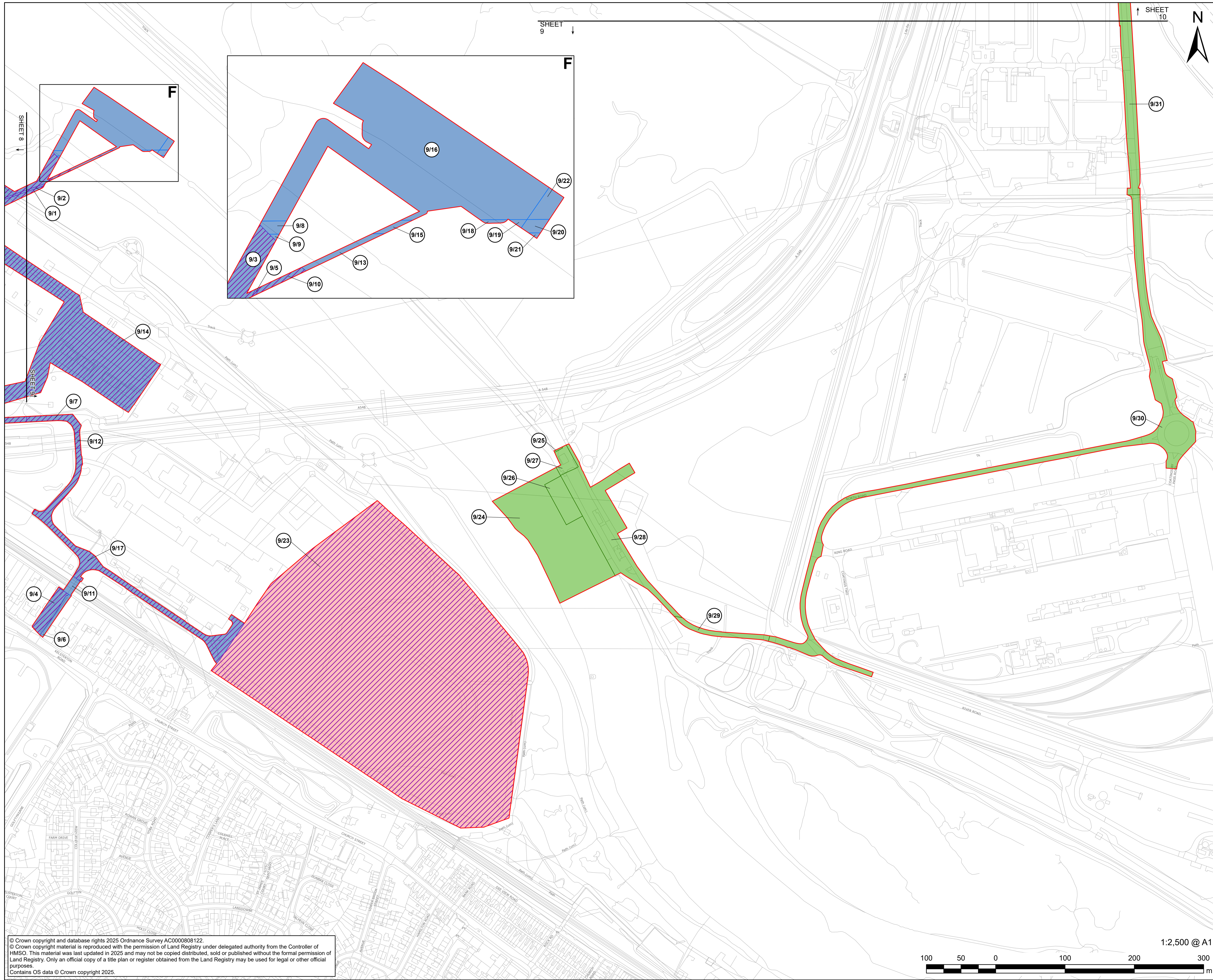
**LEGISLATION REFERENCE**  
 APFP Regulations 5(2)(n)

**SHEET TITLE**  
 Crown Land Plans  
 Sheet 8 of 10

**DOCUMENT REFERENCE NUMBER**  
 EN010166/APP/2.3

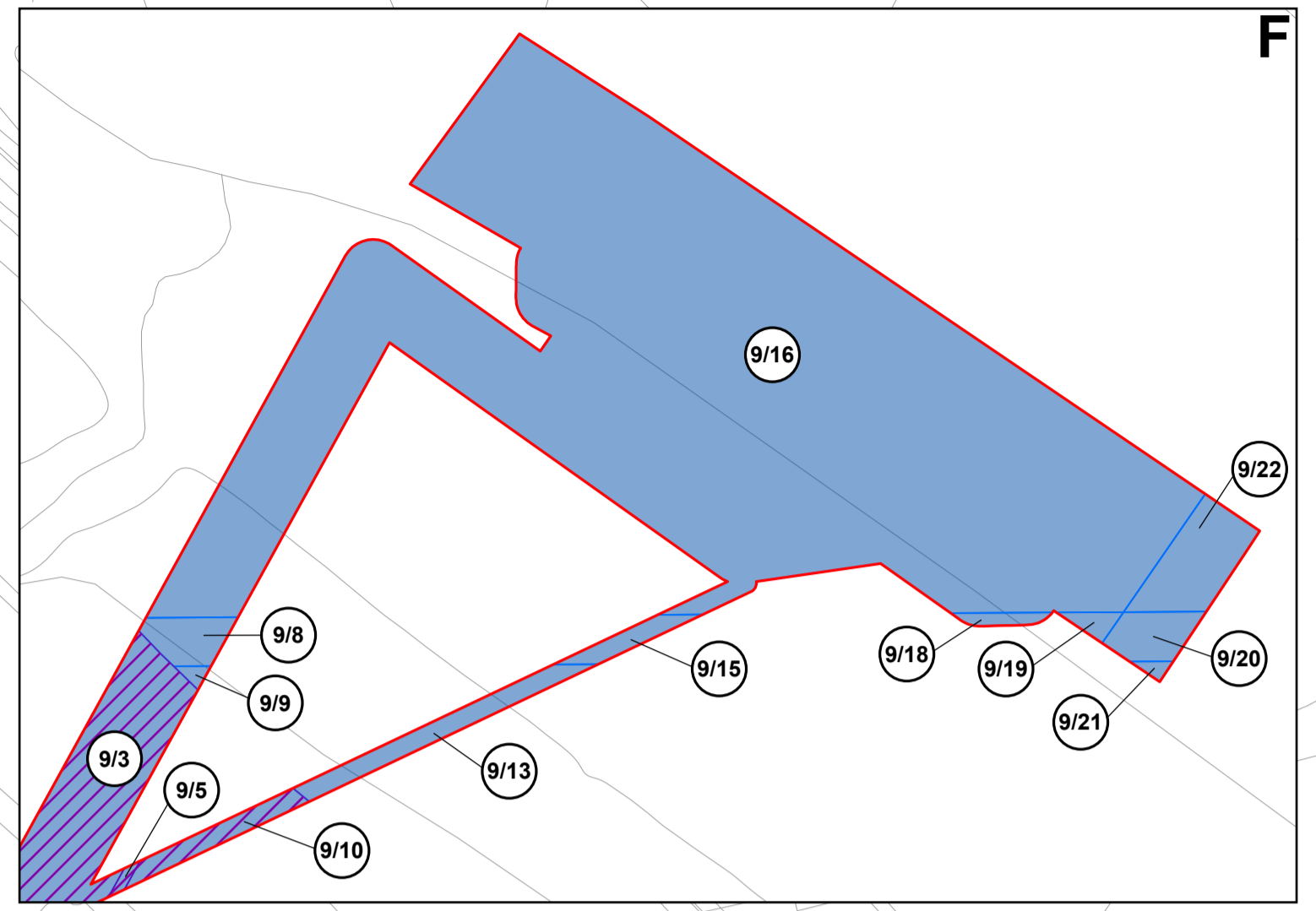
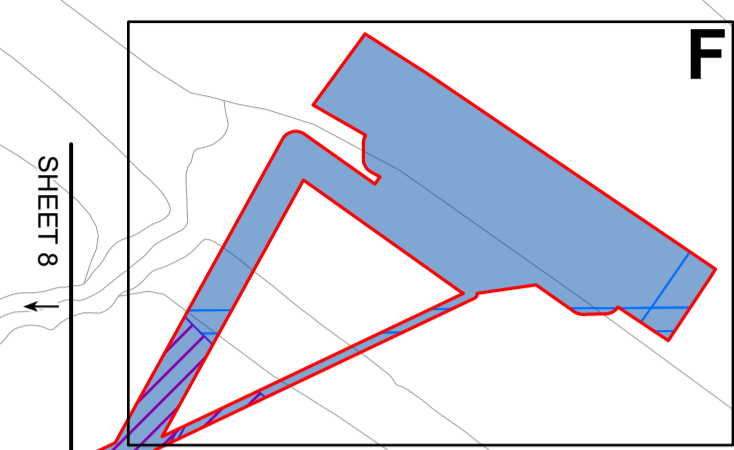


This drawing has been prepared for the use of AECOM's client. It may not be used, modified, reproduced or relied upon by third parties, except as agreed by AECOM or as required by law. AECOM accepts no responsibility, and denies any liability whatsoever, to any party that uses or relies on this drawing without AECOM's express written consent. Do not scale this document. All measurements must be obtained from the stated dimensions.



SHEET 9

SHEET 10

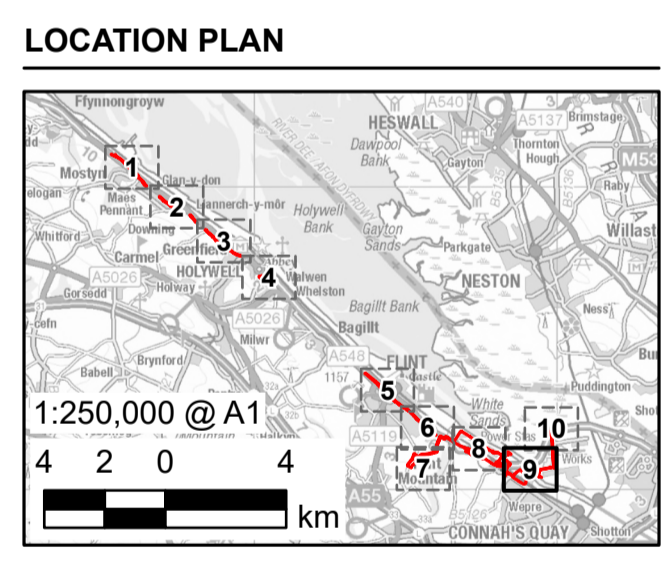


**PROJECT**  
**Connah's Quay Low Carbon Power**

**CONSULTANT**  
 AECOM Limited  
 The Colmore Building  
 Colmore Circus, Queensway  
 Birmingham, B4 6AT  
 www.aecom.com

- GENERAL NOTES**
- ALL DIMENSIONS IN METERS UNLESS STATED OTHERWISE.
  - DO NOT SCALE FROM THIS DRAWING USE ONLY PRINTED DIMENSIONS.
  - THESE CROWN LAND PLANS SHOULD BE READ IN CONJUNCTION WITH OTHER PLANS AND DOCUMENTS IN APPLICATION FOR DEVELOPMENT CONSENT, IN PARTICULAR THE BOOK OF REFERENCE (EN010166/APP/4.1), STATEMENT OF REASONS (EN010166/APP/4.3) AND THE DRAFT DEVELOPMENT CONSENT ORDER (EN010166/APP/3.1).
  - THESE PLANS SHOULD BE READ IN CONJUNCTION WITH ARTICLE 43 AND SCHEDULES 9 AND 11 OF THE DEVELOPMENT CONSENT ORDER.

- LEGEND**
- Order limits
  - Order Land - Freehold to be compulsorily acquired and in relation to which it is proposed to extinguish easements, servitudes and other private rights
  - Order Land - New Rights to be compulsorily acquired and in relation to which it is proposed to extinguish easements, servitudes and other private rights
  - Order Land - Temporary use of land and in relation to which it is proposed to extinguish temporarily easements, servitudes and other private rights
  - Crown Land



**ISSUE / REVISION**

ISSUE	DATE	DESCRIPTION
01	23/02/2026	Deadline 3
00	17/07/2025	DCO Submission

**ISSUE PURPOSE**  
 DCO Application

**DATE**  
 March 2026

**PROJECT NUMBER**  
 60768754

**LEGISLATION REFERENCE**  
 APFP Regulations 5(2)(n)

**SHEET TITLE**  
 Crown Land Plans  
 Sheet 9 of 10

**DOCUMENT REFERENCE NUMBER**  
 EN010166/APP/2.3

© Crown copyright and database rights 2025 Ordnance Survey AC0000808122.  
 © Crown copyright material is reproduced with the permission of Land Registry under delegated authority from the Controller of HMSO. This material was last updated in 2025 and may not be copied distributed, sold or published without the formal permission of Land Registry. Only an official copy of a title plan or register obtained from the Land Registry may be used for legal or other official purposes.  
 Contains OS data © Crown copyright 2025.



This drawing has been prepared for the use of AECOM's client. It may not be used, modified, reproduced or relied upon by third parties, except as agreed by AECOM or as required by law. AECOM accepts no responsibility, and denies any liability whatsoever, to any party that uses or relies on this drawing without AECOM's express written consent. Do not scale this document. All measurements must be obtained from the stated dimensions.

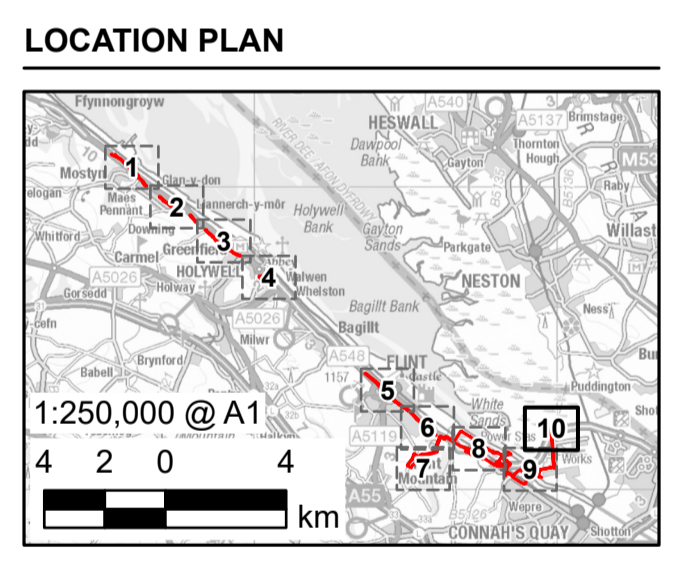


**PROJECT**  
**Connah's Quay Low Carbon Power**

**CONSULTANT**  
 AECOM Limited  
 The Colmore Building  
 Colmore Circus, Queensway  
 Birmingham, B4 6AT  
 www.aecom.com

- GENERAL NOTES**
1. ALL DIMENSIONS IN METERS UNLESS STATED OTHERWISE.
  2. DO NOT SCALE FROM THIS DRAWING USE ONLY PRINTED DIMENSIONS.
  3. THESE CROWN LAND PLANS SHOULD BE READ IN CONJUNCTION WITH OTHER PLANS AND DOCUMENTS IN APPLICATION FOR DEVELOPMENT CONSENT, IN PARTICULAR THE BOOK OF REFERENCE (EN010166/APP/4.1), STATEMENT OF REASONS (EN010166/APP/4.3) AND THE DRAFT DEVELOPMENT CONSENT ORDER (EN010166/APP/3.1).
  4. THESE PLANS SHOULD BE READ IN CONJUNCTION WITH ARTICLE 43 AND SCHEDULES 9 AND 11 OF THE DEVELOPMENT CONSENT ORDER.

- LEGEND**
- Order limits
  - Order Land - Temporary use of land and in relation to which it is proposed to extinguish temporarily easements, servitudes and other private rights



**ISSUE / REVISION**

I/R	DATE	DESCRIPTION
01	23/02/2026	Deadline 3
00	17/07/2025	DCO Submission

**ISSUE PURPOSE**  
 DCO Application

**DATE**  
 March 2026

**PROJECT NUMBER**  
 60768754

**LEGISLATION REFERENCE**  
 APFP Regulations 5(2)(n)

**SHEET TITLE**  
 Crown Land Plans  
 Sheet 10 of 10

**DOCUMENT REFERENCE NUMBER**  
 EN010166/APP/2.3

© Crown copyright and database rights 2025 Ordnance Survey AC0000808122.  
 © Crown copyright material is reproduced with the permission of Land Registry under delegated authority from the Controller of HMSO. This material was last updated in 2025 and may not be copied distributed, sold or published without the formal permission of Land Registry. Only an official copy of a title plan or register obtained from the Land Registry may be used for legal or other official purposes.  
 Contains OS data © Crown copyright 2025.